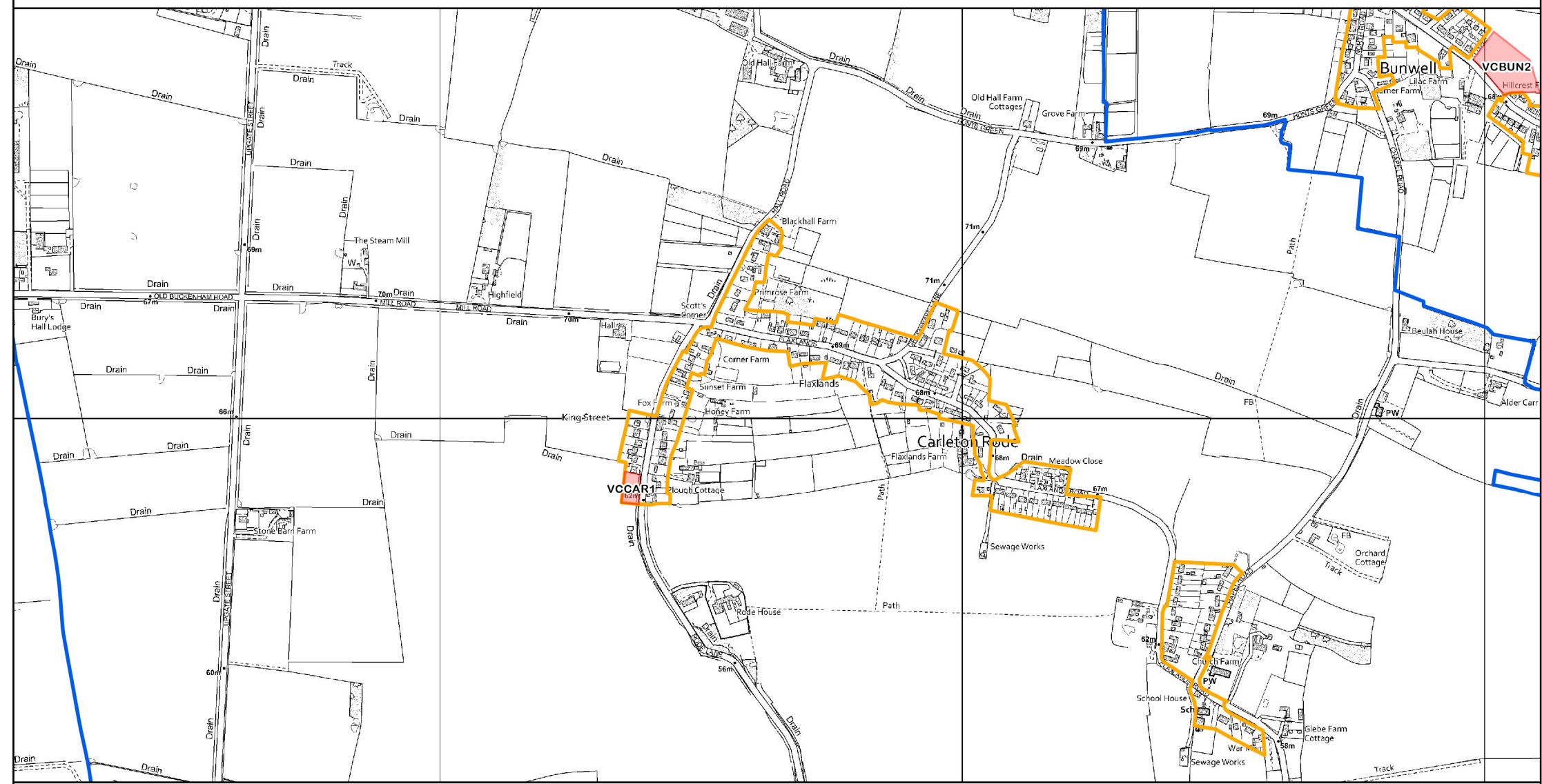





# Carleton Rode



- Legend**
-  Allocation
  -  Parish Boundary
  -  Settlement Limit

Date: July 2024

Scale 1:10,000 @ A4

© Crown copyright and database right 2024.  
Ordnance Survey Licence number AC0000814798.